





This map takes you from Liverpool Street station to the main entrance of the Barbican on Silk Street. Liverpool Street Underground is located within the station.


The journey is around 690 metres long.
It should take around 15 minutes to finish.
If you have difficulty getting about, it could take 25 minutes.

Under each picture is a time-bar to show how much of the journey there is to go.

 = the length of travel for each part of the journey


 = the length of travel already completed

1




Follow the ramped exit (to Broadgate) through the shops and around out of Liverpool Street station. You will come out at Eldon Street.

2



Keep going along Eldon Street on the right side. Cross over Finsbury Avenue, Wilson Street and Dominion Street. Eldon Street becomes South Place.


3




Cross Moorgate at the pedestrian crossing. Then turn left and cross Ropemaker Street at the pedestrian crossing. Turn right and go along Ropemaker Street.

4

Cross Moorfields and keep going along Ropemaker Street. At the end of Ropemaker Street turn left onto Moor Lane.

5

Turn right and cross Moor Lane at the crossing point, then go along Silk Street on the left hand side.

6

Keep going along Silk Street. The main entrance to the Barbican is on your left.

Barbican Centre, Silk Street, London EC2Y 8DS**Normal opening hours:**

Monday - Saturday 9.00am - 11.00pm

Sundays and Public Holidays 12.00pm - 11.00pm

Website: www.barbican.org.uk

Switchboard: 020 7638 4141

Box Office & Membership: 020 7638 8891

Monday - Saturday: 9.00am - 8.00pm

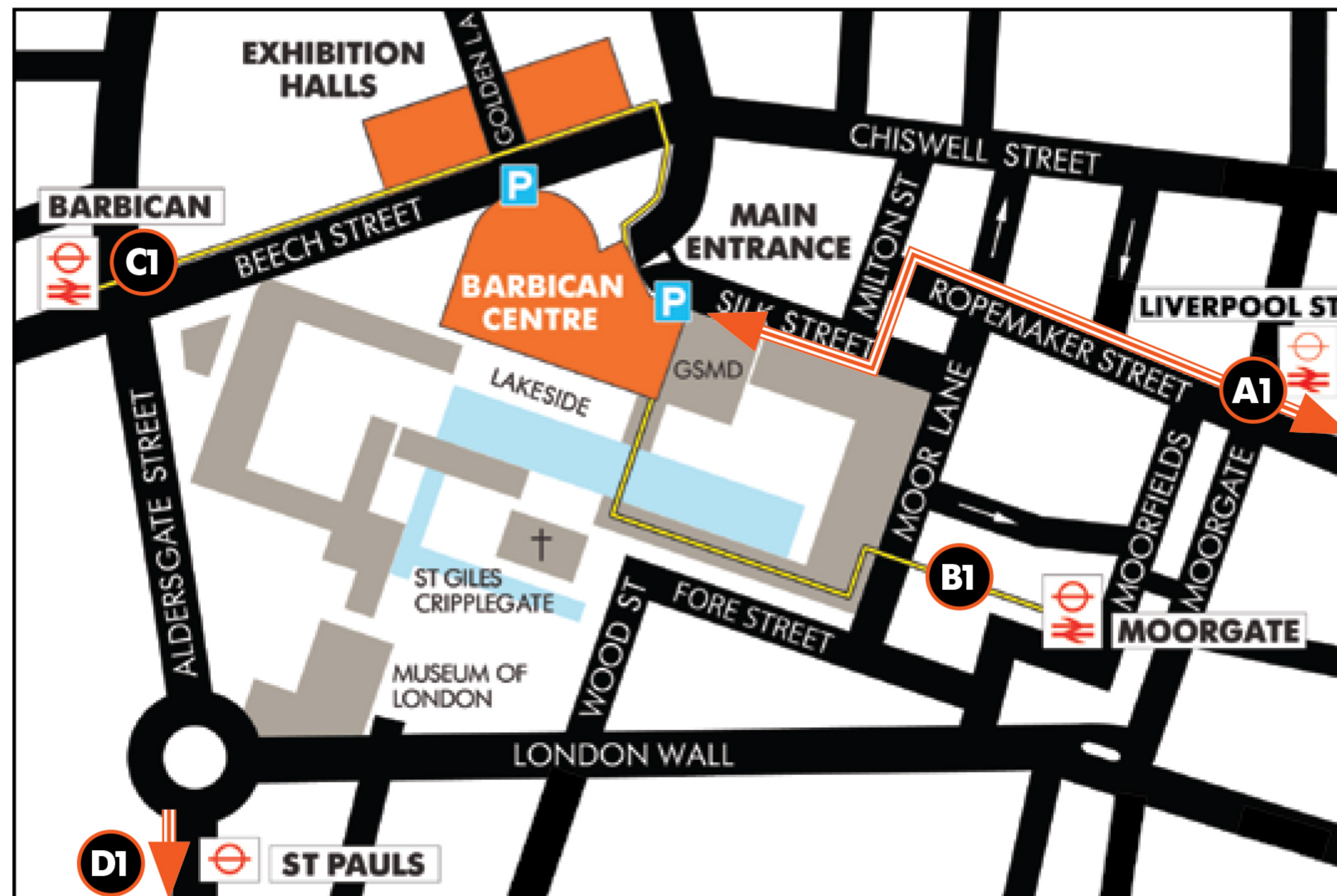
Sunday: 11am - 8.00pm

Group Bookings: 020 7382 7211

Monday - Saturday: 10.00am - 5.00pm


More maps on the next page...



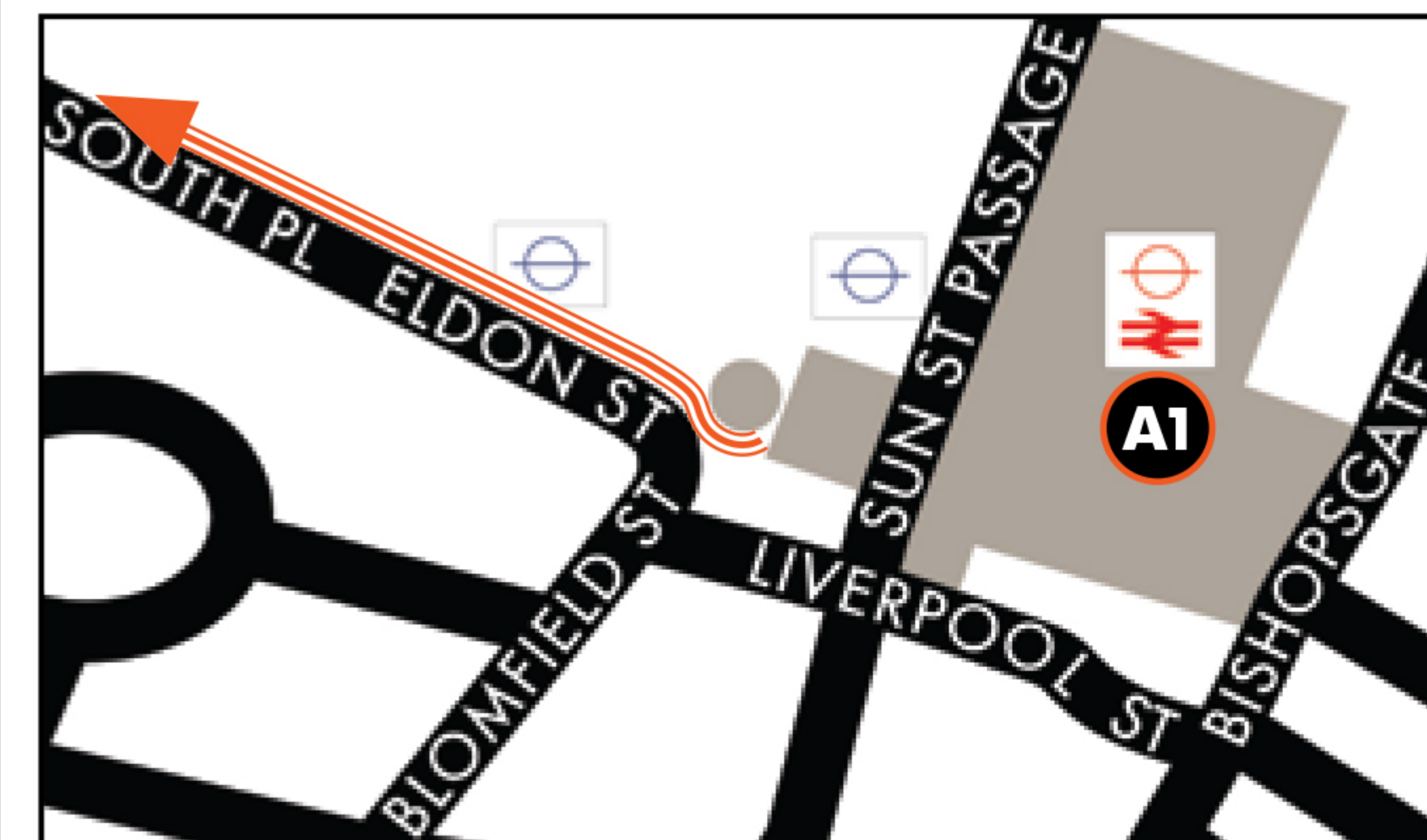


 Barbican Centre buildings

 Follow orange arrows to connect to yellow lines

 Yellow painted lines take you through and around buildings into the Barbican Centre.

 GSMD Guildhall School of Music and Drama




 Map number

 Underground

 Bus

 Overground

 Buses stopping at Liverpool Street Station: 8, 11, 23, 26, 35, 42, 47, 48, 78, 133, 135, 149, 153, 214, 242, 271, 344, 388.