

A step-free route from the Barbican underground station to the Barbican Centre.

1


Barbican
map number:


C1



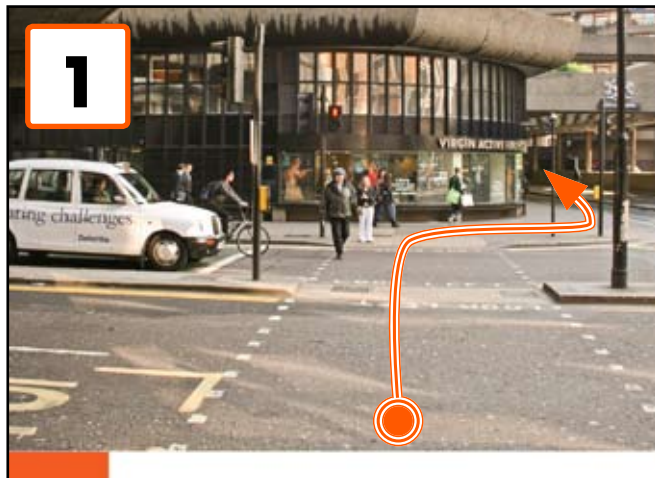
This map takes you from the Barbican underground station to the main entrance of the Barbican on Silk Street.

Under each picture is a time-bar to show how much of the journey there is to go.


 = the length of travel for each part of the journey

 = the length of travel already completed


The journey is around 510 metres long.
It should take around 10 minutes to finish.
If you have difficulty getting about, it could take 20 minutes.



1 From Barbican station (street level exit) use the pedestrian crossing and cross over Aldersgate Street. Turn right and go around the corner to Beech Street.




2 Follow Beech Street tunnel. Stay on the left side.




3 Cross over Golden Lane (for Exhibition Halls 1 & 2 turn left down Golden Lane). For Barbican Centre keep going through the tunnel.

4



At the end of Beech Street tunnel cross over the zebra crossings to Silk Street. Stay on the right side of Silk Street.

5



Keep going along Silk Street. The main entrance to the Barbican is ahead of you on your right. It has automatic doors.

Barbican Centre, Silk Street, London EC2Y 8DS

Normal opening hours:

Monday - Saturday 9.00am - 11.00pm

Sundays and Public Holidays 12.00pm - 11.00pm

Website: www.barbican.org.uk

Switchboard: 020 7638 4141

Box Office & Membership: 020 7638 8891


Monday - Saturday: 9.00am - 8.00pm

Sunday: 11 am - 8.00pm

Group Bookings: 020 7382 7211 Monday - Saturday: 10.00am - 5.00pm

 Barbican Centre buildings


 Follow orange arrows to connect to yellow lines

 Yellow painted lines take you through and around buildings into the Barbican Centre.

 GSMD Guildhall School of Music and Drama

 C1 Map number

 Underground

 Bus numbers: 4, 56, 153 stop on Aldersgate Street.

 Overground

